










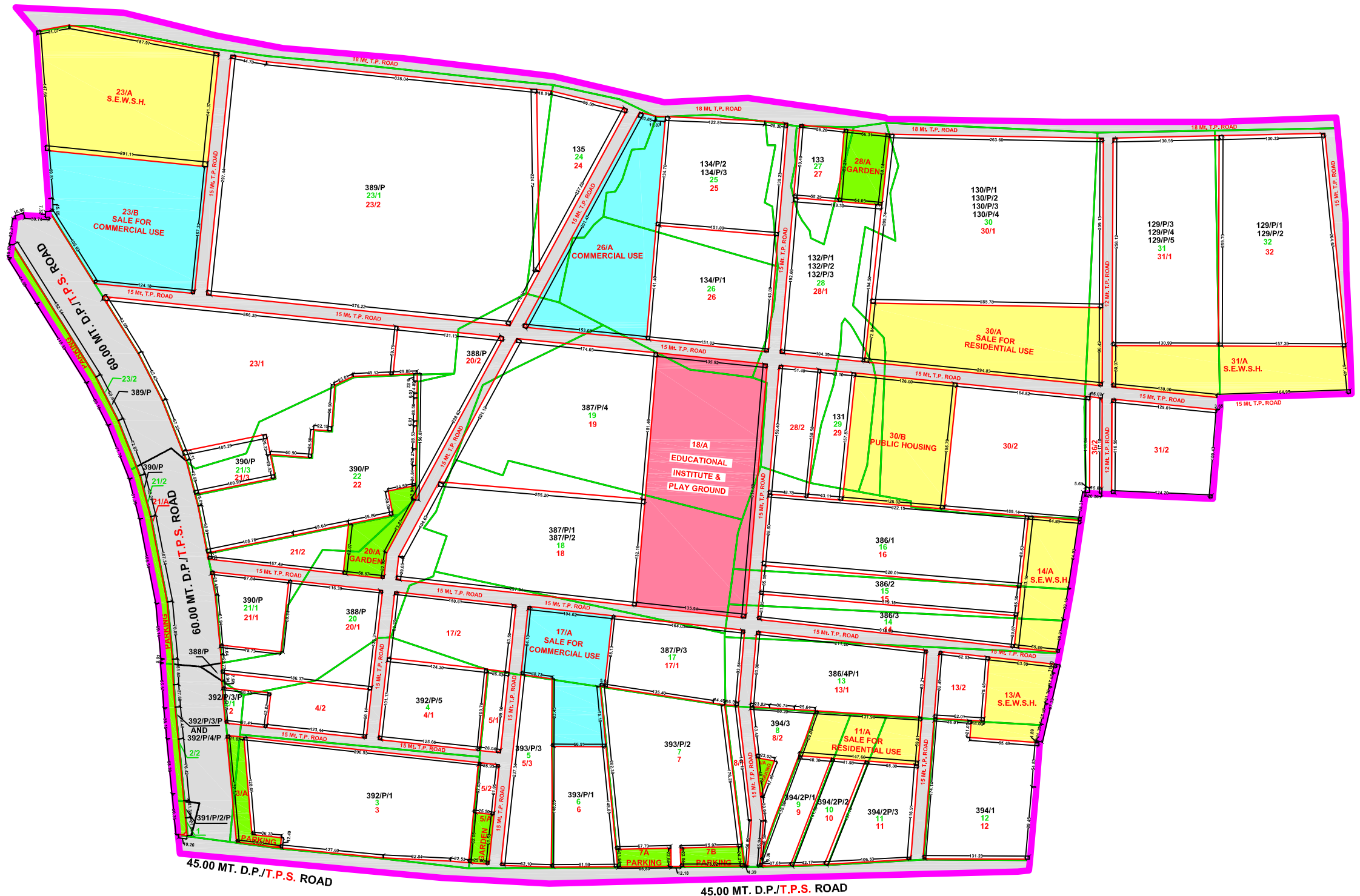


PLAN NO. :3
**DRAFT TOWN PLANNING
 SCHEME NO. 5
 (JAMNAGAR - VIBHAPAR)
 JADA**

ORIGINAL PLOTS & FINAL PLOTS PLAN

- LEGEND:**
-  T.P.SCHEME BOUNDARY
 -  ADJ. JADA T.P.SCHEME BOUNDARY
 -  VILLAGE BOUNDARY
 -  R. S. NO. BOUNDARY
 -  ORIGINAL PLOT BOUNDARY
 -  FINAL PLOT BOUNDARY
 -  D.P./T.P. SCHEME ROAD
 -  PUBLIC PURPOSE / RESERVATION FOR JADA
 -  BROAD GAUGE RAILWAY LINE
 -  EXISTING STRUCTURE
 -  TEMPLE



ASSISTANT TOWN PLANNER
 JAMNAGAR AREA DEVELOPMENT AUTHORITY
 JAMNAGAR

CHIEF EXECUTIVE AUTHORITY
 JAMNAGAR AREA DEVELOPMENT AUTHORITY
 JAMNAGAR



SCALE : 1 CM. = 20 MT.
 METER

**JAMNAGAR AREA DEVELOPMENT AUTHORITY
 JAMNAGAR (JADA)**